


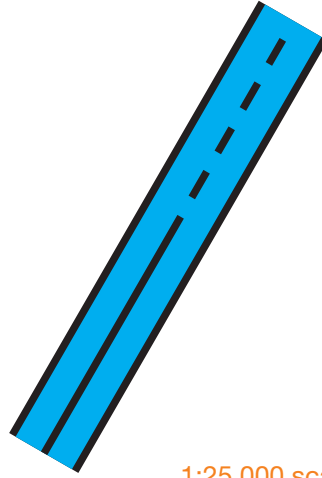
1:25 000 scale Explorer®

© 1




1:25 000 scale Explorer®

© 2




1:25 000 scale Explorer®

© 3




1:25 000 scale Explorer®

© 4



1:25 000 scale Explorer®

© 5




1:25 000 scale Explorer®

© 6



1:25 000 scale Explorer®

© 7




1:25 000 scale Explorer®

© 8



1:25 000 scale Explorer®

© 9



1:25 000 scale Explorer®

© 10

Footpath

1:25 000 scale
Explorer®

© 5

**Trunk or
main road**

1:25 000 scale
Explorer®

© 4

Motorway

1:25 000 scale
Explorer®

© 3

**Level
crossing**

1:25 000 scale
Explorer®

© 2

**Railway
station**

1:25 000 scale
Explorer®

© 1

**Picnic
site**

1:25 000 scale
Explorer®

© 10

Viewpoint

1:25 000 scale
Explorer®

© 9

**Camp
site/
caravan
site**

1:25 000 scale
Explorer®

© 8

**National
Trail/
Long
Distance
Path;
Recreational
Path**

1:25 000 scale
Explorer®

© 7

Bridleway


1:25 000 scale
Explorer®

© 6



1:25 000 scale
Explorer®

© 31



1:25 000 scale
Explorer®

© 32

Sch

1:25 000 scale
Explorer®

© 33

PO


1:25 000 scale
Explorer®

© 34

PC


1:25 000 scale
Explorer®

© 35




1:25 000 scale
Explorer®

© 36



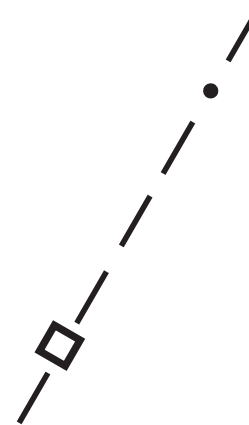
1:25 000 scale
Explorer®

© 37



1:25 000 scale
Explorer®

© 38



1:25 000 scale
Explorer®

© 39



1:25 000 scale
Explorer®

© 40

**Public
convenience**

1:25 000 scale
Explorer®

© 35

**Post
office**

1:25 000 scale
Explorer®

© 34

School

1:25 000 scale
Explorer®

© 33

**Youth
hostel**

1:25 000 scale
Explorer®

© 32

**Place of
worship**

1:25 000 scale
Explorer®

© 31

Quarry

1:25 000 scale
Explorer®

© 40

**Electricity
transmission
line**

1:25 000 scale
Explorer®

© 39

**Wind
pump;
wind
generator**

1:25 000 scale
Explorer®

© 38

Cliff

1:25 000 scale
Explorer®

© 37

**Bus or
coach
station**


1:25 000 scale
Explorer®

© 36



1:25 000 scale
Explorer®

© 11



1:25 000 scale
Explorer®

© 12



1:25 000 scale
Explorer®

© 13




1:25 000 scale
Explorer®

© 14



1:25 000 scale
Explorer®

© 15



1:25 000 scale
Explorer®

© 16




1:25 000 scale
Explorer®

© 17




1:25 000 scale
Explorer®

© 18



1:25 000 scale
Explorer®

© 19



1:25 000 scale
Explorer®

© 20

Site of battle

1:25 000 scale
Explorer®

© 15

Museum

1:25 000 scale
Explorer®

© 14

**Recreation/
leisure/
sports
centre**

1:25 000 scale
Explorer®

© 13

**Building of
historic
interest**

1:25 000 scale
Explorer®

© 12

**Access
information
point**

1:25 000 scale
Explorer®

© 11

**National
Park
boundary**

1:25 000 scale
Explorer®

© 20

**English
Heritage**

1:25 000 scale
Explorer®

© 19

**Historic
Scotland**

1:25 000 scale
Explorer®

© 18

**Cadw:
Welsh
Historic
Monuments**

1:25 000 scale
Explorer®

© 17

**Castle/
fort**

1:25 000 scale
Explorer®

© 16

FB

1:25 000 scale
Explorer®

© 41

W
Spr


1:25 000 scale
Explorer®

© 42



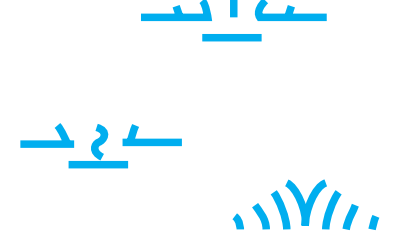
1:25 000 scale
Explorer®

© 43



1:25 000 scale
Explorer®

© 44




1:25 000 scale
Explorer®

© 45




1:25 000 scale
Explorer®

© 46




1:25 000 scale
Explorer®

© 47




1:25 000 scale
Explorer®

© 48



1:25 000 scale
Explorer®

© 49



1:25 000 scale
Explorer®

© 50

**Marsh,
reeds
or saltings**

1:25 000 scale
Explorer®

© 45

**Coniferous
trees**

1:25 000 scale
Explorer®

© 44

**Non-
coniferous
trees**

1:25 000 scale
Explorer®

© 43

Well; spring

1:25 000 scale
Explorer®

© 42

Footbridge

1:25 000 scale
Explorer®

© 41

Scree

1:25 000 scale
Explorer®

© 50

Contours

1:25 000 scale
Explorer®

© 49

Scrub

1:25 000 scale
Explorer®

© 48

**Bracken,
heath
or rough
grassland**


1:25 000 scale
Explorer®

© 47

Orchard


1:25 000 scale
Explorer®

© 46



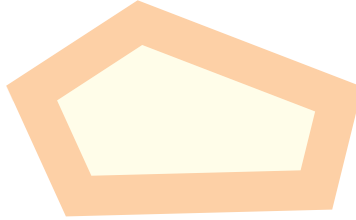
1:25 000 scale
Explorer®

© 21



1:25 000 scale
Explorer®

© 22




1:25 000 scale
Explorer®

© 23



1:25 000 scale
Explorer®

© 24



1:25 000 scale
Explorer®

© 25




1:25 000 scale
Explorer®

© 26




1:25 000 scale
Explorer®

© 27



1:25 000 scale
Explorer®

© 28



1:25 000 scale
Explorer®

© 29



1:25 000 scale
Explorer®

© 30

**Information
centre**

1:25 000 scale
Explorer®

© 25

**Cycle
trail**

1:25 000 scale
Explorer®

© 24

**Access land
boundary
and tint**

1:25 000 scale
Explorer®

© 23

**Access land
in woodland
area**

1:25 000 scale
Explorer®

© 22

**Nature
reserve**

1:25 000 scale
Explorer®

© 21

**Place of
worship
with tower**

1:25 000 scale
Explorer®

© 30

**Place of
worship
with spire,
minaret
or dome**

1:25 000 scale
Explorer®

© 29

**Garden/
arboretum**

1:25 000 scale
Explorer®

© 28

Parking

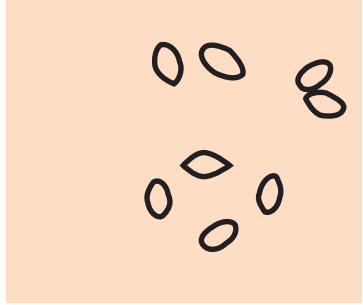
1:25 000 scale
Explorer®

© 27

Telephone


1:25 000 scale
Explorer®

© 26



1:25 000 scale Explorer®

© 51



1:25 000 scale Explorer®

© 52



1:25 000 scale Explorer®

©



1:25 000 scale Explorer®

©

1:25 000 scale Explorer® Map Symbol Flashcards

1	14	27	40
2	15	28	FB 41
3	16	29	W Spr 42
4	17	30	43
5	18	31	44
6	19	32	45
7	20	Sch 33	46
8	21	PO 34	47
9	22	PC 35	48
10	23	36	49
11	24	37	50
12	25	38	51
13	26	39	52

For further information, contact the Education Team, Ordnance Survey, Adanac Drive, Southampton SO16 0AS.

© Crown copyright

1:25 000 scale Explorer® Map Symbol Flashcards

- | | |
|---|--|
| 1 Railway station | 27 Parking |
| 2 Level crossing | 28 Garden/arboretum |
| 3 Motorway | 29 Place of worship with spire,
minaret or dome |
| 4 Trunk or main road | 30 Place of worship with tower |
| 5 Footpath | 31 Place of worship |
| 6 Bridleway | 32 Youth hostel |
| 7 National Trail/Long Distance
Path; Recreational Path | 33 School |
| 8 Camp site/caravan site | 34 Post office |
| 9 Viewpoint | 35 Public convenience |
| 10 Picnic site | 36 Bus or coach station |
| 11 Land open to the public
by permission of the owners | 37 Cliff |
| 12 Building of historic interest | 38 Wind pump; wind generator |
| 13 Recreation/leisure/sports centre | 39 Electricity transmission line |
| 14 Museum | 40 Quarry |
| 15 Site of battle | 41 Footbridge |
| 16 Castle/fort | 42 Well; spring |
| 17 Cadw; Welsh Historic Monuments | 43 Non-coniferous trees |
| 18 Historic Scotland | 44 Coniferous trees |
| 19 English Heritage | 45 Marsh, reeds or saltings |
| 20 National Park boundary | 46 Orchard |
| 21 Nature reserve | 47 Bracken, heath or rough
grassland |
| 22 National Trust | 48 Scrub |
| 23 National Trust for Scotland | 49 Contours |
| 24 Cycle trail | 50 Scree |
| 25 Information centre | 51 Sand; sand & shingle |
| 26 Telephone | 52 Mud |

For further information, contact the Education Team,
Ordnance Survey, Adanac Drive, Southampton
SO16 0AS.

© Crown copyright

©
1:25 000 scale
Explorer®

©
1:25 000 scale
Explorer®

Mud

© 52

1:25 000 scale
Explorer®

Sand;
sand &
shingle

© 51

1:25 000 scale
Explorer®